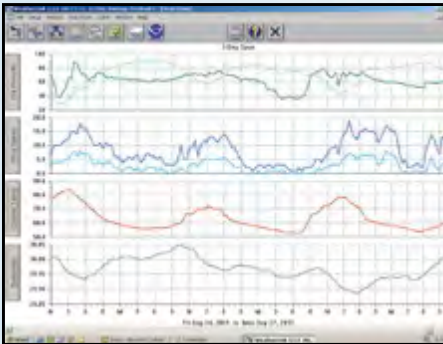
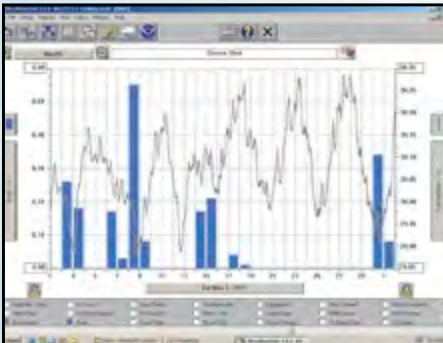


Your weather data, your computer. What could be better?

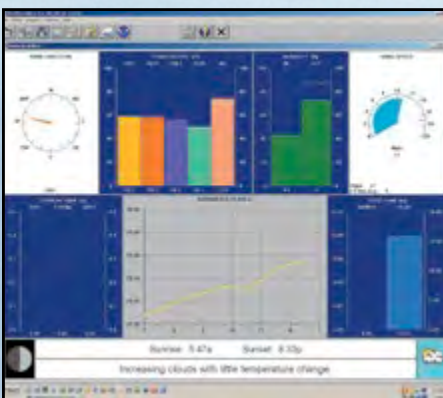
For the ultimate in weather monitoring, add WeatherLink software and data logger to any of our weather stations. The data logger fits neatly into your Vantage Pro2 or Vantage Vue console; or Weather Envoy or Envoy8X to collect and store your weather data. Connect the data logger to your computer to download the data to the software for detailed analysis and graphing. Choose our popular WeatherLinkIP model to automatically upload to the WeatherLink Network or see the chart on page 22 to determine which of our eight models is best for you.



Graph data on a daily, weekly or yearly basis.



View multiple weather variables at the same time to see their relationships.



Check current conditions at a glance on the instant weather bulletin.

Expanded Reporting

- **More Weather Data.** View weather information not available on the console, including heating/cooling degree days and fuel-oil demand.
- **Optional Sensor Reporting.** With optional UV and solar radiation sensors, get details on sunburn risk and solar energy.

Sharing Your Weather Data

- **Create Your Own Reports.** Data can be exported to most popular spreadsheets, databases and word processing programs.
- **Weather Website.** Create a weather website or post weather conditions to a LAN. Add graphs, text lines or scrolling ticker-tapes, and upload other files (such as webcam images) along with weather data.
- **Citizen Weather Observer Program.** Submit your data to the National Weather Service to help develop improved weather prediction models. www.wxqa.com
- **The GLOBE Program.** Participate with other elementary through high schools in an international weather-related program. www.globe.gov

Data Storage & Transfer

- **User-Selectable Storage Interval.** Choose 1, 5, 10, 15, 30, 60 or 120 minutes. Store up to six months' worth of data depending on the storage interval.
- **WeatherLink Models with Standard Data Logger.** Log and store data, even when the data logger is not connected to your PC. Transfer the data as often as you like, or leave the software running to transfer it automatically each day.
- **Internet Protocol (IP) Model.** Upload your weather data to the Internet within minutes. No web skills required—WeatherLinkIP does all the work for you!

- **Alarm Output & Irrigation Control Models.** Both include our standard data logger plus a connector block that allows you to connect to your irrigation system, or to a heater, fan or other device.
- **Streaming Data Logger Models.** Provide a continuous stream of data to a PC or to a ham radio with a TNC modem.

WeatherLink with Standard Data Logger

Our most popular models, for everyone from the home weather buff to the most demanding scientific user. Available in versions for both PC and Mac. (Mac versions do not include all features; see the "Notes" in the chart on page 22.) All models include data logger, download cable, software on CD, *Getting Started Guide* and on-line help. (Envoy8X is compatible only with the 6510USB and 6510SER.)

WeatherLink for Vantage Pro2 and Vantage Vue
6510USB Windows USB Version
6510SER Windows Serial Version
6520 Mac® OS X Version



Data logger fits neatly into all Vantage Pro2, Vantage Vue, and Envoy models. (Appearance varies depending on model.)

Easily view your weather data on the web

WeatherLink.com is Davis' global weather network with thousands of weather stations reporting. Each reporting station has its own page on the site and is shown on the map as a temperature-color-coded dot that makes it easy to see temperatures worldwide. Click on a dot to see current weather conditions for that station. Each WeatherLink.com account also includes a private page with enough storage capacity to store up to two years' worth of weather data.



WeatherLinkIP data logger installed in a Vantage Vue console.

Adding your station to the WeatherLink Network is as simple as "plug-and-play"—no web skills needed! Simple configuration steps are required to upload to third-party sites or set e-mail alert conditions.

On WeatherLink.com you can:

- Automatically upload data to third-party weather sites including CWOP (Citizen Weather Observer Program), Weather Underground, the GLOBE Program and more.
- Get e-mail alerts of current weather conditions or simple alarm conditions.
- Download the data to your PC for all the same powerful charting, graphing and analysis of WeatherLink software. Extra User License Kits allow you to download the data independently to multiple PCs—ideal for schools, agriculture, scientific fieldwork and remote locations.
- Store four times the data that can be stored on your data logger alone.
- View your data on the WeatherLink.com map or your iPhone or Android app.
- Allow others to view your current weather data, or flag your page as private.

Free Mobile Apps

See your WeatherLink Network station's data on your smartphone. Scan the applicable QR code below or search for WeatherLink on iTunes or the Google Play Store.



6556 WeatherLink iPhone App



6557 WeatherLink Android App

Three ways to join the WeatherLink Network:

WeatherLinkIP

You can post your weather data directly to WeatherLink.com without a PC using WeatherLinkIP. Simply plug the data logger into the back of your Vantage Pro2 or Vantage Vue console, or Weather Envoy and connect the cable to your cable/DSL/wireless broadband router. Within minutes, you'll be able to see your weather data live on the Internet. WeatherLinkIP uploads your data automatically even when your PC is not running—in fact, a PC is not even required to upload data! Includes data logger, download cable, software on CD, *Getting Started Guide* and on-line help. **Not compatible with Envoy8X. A router or hub and Internet service is required. No annual subscription required.**

6555 WeatherLinkIP



WeatherLink Network Annual Subscription*

for WeatherLink Serial and USB Data Loggers. Makes any Davis weather station (including classic Vantage Pro, Monitor, Wizard and Perception stations) into a WeatherLink.com station. With the annual subscription, your weather data is automatically uploaded to WeatherLink.com as long as your computer is on, and the software is running. **Not compatible with Envoy8X. Requires a PC, WeatherLink v6.0 (upgrade for free on www.davisnet.com/support/weather/ downloads) and Internet service. Not required for WeatherLinkIP or Vantage Connect.**

6558 WeatherLink Network Annual Subscription

6559 WeatherLink Network 3-year Subscription

Vantage Connect

A WeatherLink Network page is included with the purchase of the Vantage Connect. For more details, see page 12.



See it now at www.WeatherLink.com

WeatherLink Network			
Carlinville, Illinois			
Current Conditions as of 3:47 PM Friday, October 23, 2014			
Station Summary	Current	Today's High	Today's Low
Outside Temp	69.4 F	70.7 F	3:02 PM
Outside Humidity	81%	80%	10:42 AM
Inside Temp	80.5 F	80.5 F	3:27 PM
Inside Humidity	38%	38%	12:00 AM
Heat Index	71.0 F	72.0 F	3:23 PM
Wind Chill	89.0 F	89.0 F	6:10 F
Dew Point	63.0 F	65.0 F	2:16 PM
Barometer	29.83"	29.84"	8:55 AM
Sea Level	Falling Slowly		29.850"
Wind Speed	2 Mph	18 Mph	12:07 PM
Wind Direction	SSE 150°		
Solar Radiation	207 W/m ²	714 W/m ²	1:08 PM
UV Radiation	0.0 Index	0.8 Index	11:27 AM
12 Hour Forecast	Partly Cloudy, Rain later 12 hours		

See your weather data on your private page from any Internet-connected computer.



© 2014 Google

Click on stations worldwide to see a summary of current conditions.

WeatherLink Network			
Savines le Lac, France			
12°	HIGH 21°C	w 11:31	
	LOW 9°C	w 04:15	
Wind	Calm	High Gust 14 km/h at 04:20	
Humidity	84%	Fresh 1.81 hPa	
Rain	0.3mm	Seasonal Total 521.0mm	
Barometer	1025.3mb	Rising Slowly	

See detailed, current weather data for any station worldwide.